# Meteotime Weather Station with Wireless Thermometer

(DV207NL)
USER MANUAL



**MUST READ BEFORE GETTING START**

Your Meteotime Weather Station is different to traditional weather stations which measure the prevailing conditions only, the data of this weather station is based on the METEOTIME which is worked out on a daily basis by highly professional meteorologists using state-of-art instruments.

The Meteotime Weather Station is engineered in such a way that it is able to receive the coded METEOTIME signal containing the weather information. The information is broadcasted via the stations for radio-controlled clocks DCF (located in Germany). For this reason, your Meteotime Weather Station is also a radio-controlled clock with all the known advantages, such as always showing the exact time, and automatic change to daylight saving time in winter and in summer.

You are able to receive weather forecasts for 60 meteorological regions within Europe for up to 4 days in advance, and offer a 2-day-advance forecasts for an additional 30 regions.

**WHAT DOES IT TAKE TO GET GOOD RECEPTION?**

Similar to wireless signals like the mobile phone network or Radio/TV broadcasts, it is possible that the Meteotime Weather Stations do not receive signals all the time and everywhere. The following are some tips you should follow by all means to make sure that your device works properly:

The location for Meteotime Weather Station is very important. For this reason we have equipped all of them with an innovation test function (the TEST button) which enables you test the quality of reception in your environment and to place the device where the best conditions prevail.

Try your reception by testing your Meteotime Weather Station as stated in the manual. To do this, in the room you want to install the device, please turn on all the potential sources of interference (for example, a TV set). Then put the Meteotime Weather Station in the place and direction you want it to be, but always at least in one meter from the potential source of interference.

**Watch the symbol GOOD RECEPTION or BAD RECEPTION on the display. Once you have found the right location for GOOD RECEPTION, you may leave the Meteotime Weather Station there, it will collect its data by radio controlled signal. Within a few minutes time and the date will appear. However, the transfer of the very large amount of data (forecast for all regions and days) will take much longer.**
**To completely receive all data will take up to 24 hours from the time of the initial setup.**



KSPO:
NIL DV207NL & TS51 MANUAL 2(ENG)
SIZE: W105 X H148(mm)
BY Lai H Z 23/05/13

**POTENTIAL SOURCES of INTERFERENCE**

With all Meteotime Weather Stations, we should take measures to provide best possible radio reception. DCF are long wave stations with a broad reach (for example, approximate 1500km for the DCF station). However, as with a long wave radio station, interference may occur which is often caused by the following influences:

- In buildings with lots of concrete, metal parts, and the electrical equipment you may get reception problems (for example, in shopping centers and at exhibitions).
- Electronic equipment such as TVs, computers, household machines, etc., or transformers, power lines, radio transmitters, and trains are potential sources of interference.
- Atmospheric influences might affect the radio waves.
- The distance from the station, and also the geographic conditions (mountains, etc.) also affect the reception. Due to their great distance from the station, areas like Southern Italy or Northern Scandinavia are critical.
- So-called (dead-spots) which make reception impossible can appear everywhere
- There is less interference in rural area than in heavily built-up urban ones.
- On principle at night the sources of interference are less active, consequently reception is better than during the day.
- Week batteries in the device will lower the quality of reception.

**DATA TRANSFER**

METEOTIME sends the data during precisely defined time slots in accordance with UTC. (UTC, i.e. for Central Europe during the winter UTC+1, during the summer UTC+2; for Great Britain and Portugal during the winter UTC, during the summer UTC+1)

| Transmission times (UTC) | Forecast for |
|---|---|
| 10:00 p.m. - 03:59 a.m. | the actual (new) day (TODAY) |
| 04:00 a.m. - 09:59 a.m. | the next day (TOMORROW) |
| 10:00 a.m. - 03:59 p.m. | the following day (the day after TOMORROW) |
| 04:00 p.m. - 06:59 p.m. | the day following this (Two days after TOMORROW) |
| 07:00 p.m. - 09:59 p.m. | the 30 additional regions |

In the even that the reception during the above time slots is completely or at times interfered with or has broken down, these forecasts, or parts of them, will be missing.



This package comes with a main unit which is Meteotime Weather Station, and a remote outdoor Thermometer sensor.

This Meteotime Weather Station has equipped the thermometer sensor to measure the indoor temperature , and also has a wireless outdoor thermometer sensor with 3 channels to measure the outdoor temperature.

Key Features:
- Weather Status for today and coming three days for 470 cities
- Rain/Snow/Hail Probability for today
- Wind Speed and Wind Direction for today
- 3 channel outdoor 433MHz wireless Thermometer (channel 1 sensor is included, additional sensors are required for channels 2 and 3)
- Indoor Thermometer
- Maximum and minimum memories of temperature readings
- Temperature trends (UP/ FLAT/ DOWN), Temperature in degree C only.
- Regional Day-time temperature and Night-time Temperature information
- 7-languages abbreviation (English/ Espanol/ Francais/ Italiano/Dutch /Swedish/ Deutsch)
- Critical Weather Alert
- Maximum of 5 cities' weather information can be selected and displayed.
- Radio-controlled Clock and Calendar (24 hours format only)
- Time-zone setting
- Powered by 2 x AA batteries for main unit, and 2 x AAA batteries for the outdoor sensor
- Dual alarm (weekday alarm/single alarm, Alarm sound for 2 minutes)
- Pre- alarm (Programmable) for outdoor sensor – Channel 1 only.
- Battery Low Indicator for Main Unit and Wireless Sensor



**INTRODUCTION**

The Meteotime Weather Station LCD display shows:
- Today Weather Information Window
- In/Outdoor Temperature
- Tomorrow, One-day-after, and Two-day-after Weather Information
- Information Window which shows Time & Date, Alarm time, Cities, and Critical Weather Information Description.

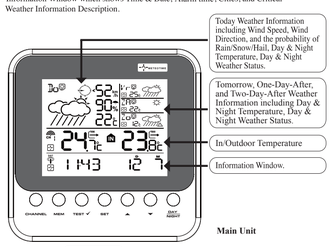
Today Weather Information including Wind Speed, Wind Direction, and the probability of Rain/Snow/Hail, Day & Night Temperature, Day & Night Weather Status.
Tomorrow, One-Day-After, and Two-Day-After Weather Information including Day & Night Temperature, Day & Night Weather Status.
In/Outdoor Temperature
Information Window.
CHANNEL
MEM
TEST √
SET
DAY/ NIGHT

**Main Unit**

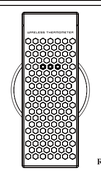

**Remote Thermometer**



There are total 7 buttons on the Main Unit, namely:

**SET**
- Selected Date &Time ⟷ City ⟷ Week Alarm "OFF W-ALM" ⟷ Single alarm"OFF S-ALM" ⟷ Pre-Alarm"OFF P-ALM"
- Press and HOLD [SET] for 3 seconds to select your <1> Country, <2> Time Zone, <3> Language, <4>Exit to city display mode

**DAY/NIGHT**
- Critical Weather Information ⟷ Day/Night Weather Status Change
- Read the critical weather information one by one.

**▲**
- increasing the value during setting
- Turn ON alarm
- Press and Hold for 3 seconds to force RC Clock receiving

**▼**
- decreasing the value during setting
- Chose one of the pre-selected cities
- Turn OFF alarm
- Press and Hold for 3 seconds to force to search for outdoor sensor

**MEM**
- display the maximum and minimum measured Temperature in record
- Press and Hold for 3 seconds to clear all the Max. and Min. record
- Edit your home town

**TEST √**
- Find the place for the device which has a good reception
- Add the city into the list of your desired cities
  OR
  Remove the city out of the list of desired Cities
- Edit your home town

**CHANNEL**
- Switch to read Outdoor Thermometer channel 1, 2, 3.
- Press and Hold key for 3 seconds to enter into" " display mode



**GETTING START**

- Insert 2 pcs AAA batteries for remote sensor, and then insert 2 pcs AA batteries for the main unit.
- The main unit will automatically scan for the radio-controlled clock signal and the Meteotime Weather signal.

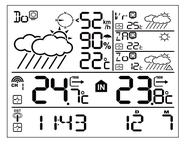

- The time and date will appear in a few minutes. Since there is a large amount of Weather information for all regions and days, the unit needs about 24 hours from the time of the initial setup to complete the reception of all data.
- After the time and the date signal is being received successfully, the display shows "**SELECT COUNTRY**" and then "**FRANKFURT**" as default city in the information window. To change the Country and the City please see the information below.
- If the unit is able to receive the Meteotime signal successfully, the Meteotime icon is appeared in the second row of display. Otherwise, the Meteotime will be .

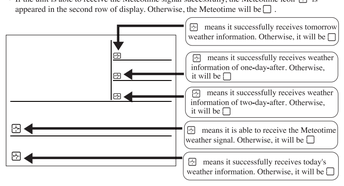
means it successfully receives tomorrow weather information. Otherwise, it will be
means it successfully receives weather information of one-day-after. Otherwise, it will be
means it successfully receives weather information of two-day-after. Otherwise, it will be
means it is able to receive the Meteotime weather signal. Otherwise, it will be
means it successfully receives today's weather information. Otherwise, it will be



In the event the Meteotime icon change to , that means there are potential sources of interference on the unit. The sources of interference may come from the electronics equipment such as TV-set, computers, household machines etc. It may also be due to lots of concrete, metal parts and electrical equipment in the building. It may also be due to your living area if it is very far away from the Radio-controlled clock tower.

You are able to use the TEST function to look for a better location
- Press TEST button, SCAN is shown in the Information Window.

- Pick the unit to find a good location.
- flashing : The test is running and the Meteotime signal reception is good. You are able to leave the device in this position.
  flashing : The test is running and the Meteotime signal reception is poor. You need to keep on looking for a better location.
- The test lasted for around 1 minute. You can restart the test with the [ TEST ] key at any time, and also discontinue the test by press the TEST key.
- SCAN A: the signal strength will be represented from 0 (very bad) to 9 (very good).

**SWITCH CITY <-> ALARM TIME <-> TIME & DATE**
- After inserting the batteries, the weather station searches for the Radio controlled Time signal as well as the MeteoTime signal. After it has successfully received the MeteoTime signal, the information windows the default city "FRANKFURT"
- You are able to press [SET] to switch from the display of the City of date, weekday alarm, single alarm and pre-alarm.

FRANKFURT [SET] OFF W-ALM [SET] OFF S-ALM
[SET] OFF P-ALM [SET] 1423 26 5



**SELECT THE COUNTRY AND THE CITIES**
- Press and Hold [ SET ] for 3 seconds, in the information window COUNTRY is shown, and then press [ ▲ ] or [ ▼ ] to select the country. For example: If you see in the information window DAVOS, that means you have selected "Germany".
- Press [ SET ] to confirm the Country. Assuming you have selected Germany, then the information window will show CITY.
- Then, press [ ▲ ] or [ ▼ ] to select the city, and the city name will be shown in the information window. Example: FRANKFURTM means the city of 'Frankfurt am Main'

Press now [SET] to accept the setting. From now on, the selected city will now be shown in the information window.

**ACTIVATE FAVOURITES**
Once you have set your city as described above, you may select more cities for easy access. Instead of terminating the setting with the key [SET], you continue as follows:
- If 'Frankfurt am Main' is your selection as one of your favourite cities, then press [TEST √] to confirm. A √ will be shown on top of your selected city, and it will be stored into your personal memory list.
- Now you may press [ ▲ ] or [ ▼ ] to select more cities in the same country, and then press [ TEST √ ] to confirm.
- If you wish to select cities from different countries, you have to exit the setting with [SET] and re-enter it again as described above in order to change the country

You may select maximum FIVE cities as favourites. If you want to add more cities, then MEMFULL will show in the Information Window.

When all settings are done, press [SET] to confirm and exit the setting mode.

*REMARK: If, after inserting the batteries the first time, you are skipping the city selection, the product will select by default "Frankfurt am Main" as your selected city.*

**DISPLAY OF FAVOURITES**
If you have selected more than one city as favourite, as an example Frankfurt am Main, Paris and Stockholm, then you are able to scroll through these cities by pressing [ ▼ ] when the Information Window shows the CITY NAME (Press SET until it displays the City Name).

FRANKFURTM [▼] PARIS [▼] STOCKHOLM

**REMOVE A CITY FROM THE LIST OF FAVOURITES**
- Press and Hold [ SET ] for 3 seconds, COUNTRY is shown in the Information Window, then press [ ▲ ] or [ ▼ ] to select the country.
- Press [ SET ] key to confirm the Country
- Then, press [ ▲ ] or [ ▼ ] to go to your selected city with the √
- Press [ TEST √ ] to remove the √. Now this city is removed from the favourites
- Repeat this if you wish to remove more cities from your list
- Now you may also press [ ▲ ] or [ ▼ ] to select another favourite city.



Once you have made all your changes, press [ SET ] to quit. EXIT will be shown in the information window. After 4 seconds, it will go to the City-Date-Time Mode.

**PERSONALIZED A PLACE NAME**
- Press and Hold [ SET ] for 3 second. In the information window, COUNTRY is shown, and then press [ ▲ ] or [ ▼ ] key to select the country. Let's said you have selected the country Germany which is represented in DAVOS.
- Press [ SET ] key to confirm the Country (let's said we select Germany right now), and then the information window will show CITY.
- Then, press [ ▲ ] or [ ▼ ] key to select the city, and the city name will be shown in the information window such as FRANKFURTM means the city 'Frankfurt am Main', and you would like to enter a new city which is near the region of Frankfurt am Main.
- Press the 'MEM' key ; a *cursor flashes* on the first position of the Information Window

Then following input commands then apply:

| KEY | Function |
|---|---|
| ▲ or ▼ | Selection of a letter |
| SET | <1> Accept the selected letter and jumps to the next position. OR <2> If you have not entered any letter (in other words, if only the cursor is flashing at the last position), confirm the entry with this key and your place will also be included in the memory with immediate effect |
| TEST | One position back in the data entry process |

** The place that you have selected to enter your own description will still exist under its own name.
- Press [ SET ] key to confirm and exit

**SET THE TIME ZONE and LANGUAGE**
- Press and Hold [ SET ] for 3 second, COUNTRY is shown in the Information Window.
- Press [ SET ] again, then ZONE 10DHP is shown in the Information Window, press [ ▲ ] or [ ▼ ] key to adjust the time zone.
- Press [ SET ] again, then the language will be shown in the Information Window, press [ ▲ ] or [ ▼ ] key to select your desired language. There are total seven language for selection, namely German, English, Spanish, French, Italiano, Dutch, Swedish.
- Press [ SET ] again and EXIT will be shown at the information window. After 4 seconds, it will change to the City-Date-Time Mode.

***REMARK:** If you do not have any selection into the Setup mode up to 30 seconds, it will automatically exit the setup mode. The Information Window will show City / Date & Alarm.*



**SWITCH DAY WEATHER INFORMATION <- -> NIGHT WEATHER INFORMATION**

The device is able to automatically switch to DAY-WEATHER and NIGHT-WEATHER respectively. The user can press the [ **DAY/NIGHT** ] button to see the DAY-Weather (for 10-second period) if currently show the NIGHT-WEATHER , or vice verse.




**CRITICAL WEATHER INFORMATION**

Meteotime Weather signal contains the Critical Weather Information such as Gust, Frozen Rain, Heavy Snow, Thunder, Strong UV, Dense Fog, Bise, Mistral, etc. for today and coming three days. A critical weather alert signal will be turned on in case that day has critical weather that the user must know.

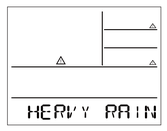




Sometimes there are more than one critical weather information in the 4-days.
Press [ **DAY/NIGHT** ] key to read the critical weather information one by one.
The special icon of the day will be flashed when you read the Information.




**DAY ⟷ NIGHT Weather status**

• Press [ SET ] key to go back to the display of CITY ⟷ WEEKDAY ALARM ⟷ SINGLE ALARM ⟷ PRE-ALARM ⟷ TIME & DATE. If you would like to read the Weather Information in the information window, then press [ **DAY/NIGHT** ] Key to display DAY ⟷ NIGHT Weather information and also the Critical Weather Information.

If no key is pressed, the critical weather information will be toggle to display, so as to make sure you are aware of the critical weather details.



**LOW BATTERY INDICATION**

When it is time to replace batteries, the respective low-battery indicator (see graphics) will appear next to the weather forecast for the display unit or next to the outdoor temperature for the outside sensor.

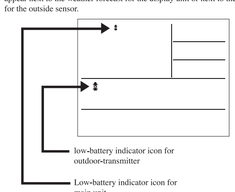




**WEATHER STATUS**
There are total 15 weather status for Day and 15 weather status for Night.

| Significance | Day | Night | Significance | Day | Night |
|---|---|---|---|---|---|
| Sunny (Clear at night) | | | Heavy Rain | | |
| Light Cloudy | | | Frontal Storms | | |
| Mostly Cloudy | | | Heat Storms | | |
| Overcast | | | Sleet Showers | | |
| Stratus Clouds | | | Snow Showers | | |
| Fog | | | Sleet | | |
| Showers | | | Snow | | |
| Light Rain | | | | | |



**OUTDOOR TEMPEATURE READING**
The wave display indicates the reception of the remote unit is in good order.
If no readings are received from the remote unit for more than two minutes, blanks - - . will be displayed until further readings are successfully searched. Checked the remote unit is sound and secure. You can wait for a little while or Hold DOWN ( ▼ ) button for 2 seconds to enforce an immediate search.

The kinetic wave display shows the signal receiving status of the main unit. There are three possible forms:

| Icon | Status |
|---|---|
| | Searching for the signals from the remote sensor |
| | Corresponding remote sensor signal received successfully |
| | No signals received for over 1 hour |

**TEMPERATURE TREND**
The trend indicator shows the trend of temperatures collected at that particular remote sight. Three trends: rising steady and falling will be shown.

| **Arrow indicator** | | | |
|---|---|---|---|
| **Temperature Trend** | Rising | Steady | Falling |

**VIEWING REMOTE (CHANNEL) TEMPERATURE**
**Static Display:**
- Press [ **CHANNEL** ] button to select measurements from different remote sensors, each is mode to a unique channel 1,2, or 3

**Channel Auto-Scan Display:**
- Press To enable an automatic scan of all channels, press and hold **CHANNEL** button, until the icon is displayed. The measurements from each remote channel will be alternately displayed with a 5 seconds viewing.

**NOTE:** the channel auto-scan feature can be active only if there **are more than one** remote sensors operating and are set to different channels.



**MAXIMUM AND MINIMUM TEMPERATURES**
- The maximum and minimum recorded indoor and outdoor temperatures will be automatically stored in the memory of the main unit. To display them, press [**MEM**] button and the respective indicators, [**MAX**] or [**MIN**] will be displayed.
- To clear the memory, hold [**MEM**] button for 3 seconds. The maximum and minimum temperature records will be erased.

**ALARM FEATURE**

**Weekday Alarm:**
- This is a repeat alarm that will activate daily from Monday to Friday at a set time.

**Single Alarm:**
- This is a single alarm that will activate once at a set time

**HOW TO SET ALARM**
- Press **[SET]** to toggle between weekday, single alarm time or pre-alarm. If the alarm is disarmed, the time will be displayed as "OFF W-ALM"
- Hold **[SET]** for 3 seconds, the hour digits will blink.
- Enter the hour by using **UP** [ ▲ ] or **DOWN** [ ▼ ] button.
- Press **[SET]** to confirm, the minute digits will blink.
- Enter the hour by using **UP** [ ▲ ] or **DOWN** [ ▼ ] button.
- Press [**SET**] to exit and the respective alarm icons [ ] , [ ] and [PRE-AL]will be activated.

**HOW TO STOP ALARM**
- When alarm is on, the respective alarm icons [ ] and [ ] will be flashing. Press **UP** [ ▲ ] or **DOWN** [ ▼ ] button to stop the alarm immediately.
- To turn off the alarm, press **UP** [ ▲ ] or **DOWN** [ ▼ ] button to change the alarm time display as "OFF W-ALM"
- If no button is pressed, the alarm will be sounded for 2 minutes and then deactivated automatically.

**SETTING THE ICE WARNING ALARM (PRE-ALM)**
- If Weekday (W) or Single day (S) alarm is set, the Ice Warning Alarm (Pre-ALM) can be programmed.
- Press and hold **[SET]** button for 3 seconds once to enter into the Ice Warning Alarm setting mode on "PRE-ALM" display mode.
- The number **15** will flash, meaning that if selected, the alarm will sound 15 minutes earlier than the Weekday or Single alarm.
- Select the desired Ice Warning Alarm interval in 15 minutes increments between 15 and 90 minutes, using **UP** [ ▲ ] or **DOWN** [ ▼ ]buttons
- Press [**SET**] button to confirm and exit from the alarm setting mode.



**SPECIFICATION ON IN/OUTDOOR TEMPERATURE AND HUMIDITY MEASUREMENT**

| | |
|---|---|
| Temperature Display Range | : -40 degree C to 70 degree C |
| Temperature Resolution | : 0.1 degree C |
| Temperature Operating Range (Main Unit) | : -5 degree C to +50 degree C |
| Temperature Operating Range (Sensor Unit) | : -10 degree C to + 60 degree C |
| Temperature Accuracy | : +/- 1 degree C (within -10 degree C to + 40 degree C) |
| Humidity Display Range | : rH. 1% to 99% |
| Humidity Resolution | : 1% |
| Humidity Accuracy | : +/- 5% (within 25% - 80% at 25 C) |
| RF Transmission Frequency | : 433 Mhz |
| RF Transmission range | : Maximum 30 meters (Open Area) |

Main Unit is powered by AA batteries x 2 pcs.
Outdoor Thermo-hygrometer is powered by AAA batteries x 2 pcs.

**EC-DECLARATION OF CONFORMITY**

Product : DV207NL

This product contains the approved transmitter and complies with the essential requirements of Article 3 of the R&TTE Directives 1999/5/EC, if used for its intended use and that the following standard(s) has/have been applied:

**Electromagnetic compatibility and Radio spectrum Matters**
**ETSI EN 300 220-2 V2.3.1 (2010-02)**
**ETSI EN 300 330-2 V1.5.1 (2010-02)**

**Electromagnetic compatibility**
**ETSI EN 301 489-1 V1.9.2 (2011-09)**
**ETSI EN 301 489-3 V1.4.1 (2002-08)**

**Low voltage directive**
**EN 60950-1:2006+A11:2009+A1:2010+A12:2011**

Additional information:
The product is therefore conform with the Low Voltage Directive **2006/95/EC** and R&TTE Directive 1999/5/EC and carries the respective CE marking.

**RTTE Compliant Countries :**

All EU countries, Switzerland (CH)
And Norway (N)

CE

# City and Text List

METEO TIME 470 CITY

KSPO:
NIL METEO TIME 470 CITY IM SUPPLEMENTARY
SIZE:W105xH148mm
BY Lai H Z 23/05/13

**1.2 CITIES**
There are a total of 470 cities information included in memory.
The cities of the name with * will only have 24hr weather status.

| CITY FULL NAME | CITY NAME at Information Window | COUNTRY NAME | REGION |
|---|---|---|---|
| ANDORRA LA VELLA* | ANVLA VELL* | ANDORRA | 70 |
| STPÖLTEN | ST.PÖLTEN | AUSAUSTRIA | 50 |
| BISCHOFSHOFEN | BISCHOFSHOFEN | AUSAUSTRIA | 48 |
| BREGENZ | BREGENZ | AUSAUSTRIA | 48 |
| EISENSTADT | EISENSTADT | AUSAUSTRIA | 48 |
| GRAZ | GRAZ | AUSAUSTRIA | 48 |
| INNSBRUCK | INNSBRUCK | AUSAUSTRIA | 47 |
| KITZBÜHEL | KITZBÜHEL | AUSAUSTRIA | 48 |
| KLAGENFURT | KLAGENFURT | AUSAUSTRIA | 46 |
| LANDECK | LANDECK | AUSAUSTRIA | 47 |
| LIENZ | LIENZ | AUSAUSTRIA | 46 |
| LINZ | LINZ | AUSAUSTRIA | 48 |
| SALZBURG | SALZBURG | AUSAUSTRIA | 48 |
| SCHLADMING | SCHLADMING | AUSAUSTRIA | 47 |
| VILLACH | VILLACH | AUSAUSTRIA | 46 |
| WELS | WELS | AUSAUSTRIA | 48 |
| WIEN | WIEN | AUSAUSTRIA | 49 |
| ZELTWEG | ZELTWEG | AUSAUSTRIA | 48 |
| ZWETTL | ZWETTL | AUSAUSTRIA | 50 |
| ANTWERPEN | ANTWERPEN | BELGIUM | 6 |
| BRUGGE | BRUGGE | BELGIUM | 6 |
| BRUSSEL | BRUSSEL | BELGIUM | 6 |
| CHARLEROI | CHARLEROI | BELGIUM | 6 |
| GENT | GENT | BELGIUM | 6 |
| LIEGE | LIEGE | BELGIUM | 6 |
| NAMUR | NAMUR | BELGIUM | 6 |
| VIRVIERS | VIRVIERS | BELGIUM | 13 |
| STGALLEN | STGALLEN | CHSUISSE | 35 |
| AARAU | AARAU | CHSUISSE | 32 |
| ADELBODEN | ADELBODEN | CHSUISSE | 33 |
| ALTDORF | ALTDORF | CHSUISSE | 35 |
| BASEL | BASEL | CHSUISSE | 31 |
| BELLINZONA | BELLINZONA | CHSUISSE | 38 |
| BERN | BERN | CHSUISSE | 32 |
| BRIENNE | BRIENNE | CHSUISSE | 32 |
| BRIG | BRIG | CHSUISSE | 34 |
| CHUR | CHUR | CHSUISSE | 36 |
| DAVOS | DAVOS | CHSUISSE | 36 |
| DELEMONT | DELEMONT | CHSUISSE | 31 |

| CITY FULL NAME | CITY NAME at Information Window | COUNTRY NAME | REGION |
|---|---|---|---|
| FRAUENFELD | FRAUENFELD | CHSUISSE | 32 |
| FRIBOURG | FRIBOURG | CHSUISSE | 32 |
| GENEVE | GENEVE | CHSUISSE | 31 |
| GLARUS | GLARUS | CHSUISSE | 35 |
| GRINDELWALD | GRINDELWALD | CHSUISSE | 33 |
| LA CHAUX-DE-FONDS | LA CHAUX-DE-FONDS | CHSUISSE | 31 |
| LAUSANNE | LAUSANNE | CHSUISSE | 31 |
| LIESTAL | LIESTAL | CHSUISSE | 31 |
| LOCARNO | LOCARNO | CHSUISSE | 38 |
| LUGANO | LUGANO | CHSUISSE | 38 |
| LUZERN | LUZERN | CHSUISSE | 32 |
| MARTIGNY | MARTIGNY | CHSUISSE | 34 |
| MEYRIEZ | MEYRIEZ | CHSUISSE | 31 |
| MONTREUX | MONTREUX | CHSUISSE | 32 |
| SAMEDAN* | SAMEDAN* | CHSUISSE | 36 |
| SARNEN | SARNEN | CHSUISSE | 35 |
| SCHAFFHAUSEN | SCHAFFHAUSEN | CHSUISSE | 32 |
| SCHWYZ | SCHWYZ | CHSUISSE | 35 |
| SION | SION | CHSUISSE | 34 |
| SOLOTHURN | SOLOTHURN | CHSUISSE | 32 |
| STANS | STANS | CHSUISSE | 35 |
| ZERMATT* | ZERMATT* | CHSUISSE | 35 |
| ZUG | ZUG | CHSUISSE | 34 |
| ZURICH | ZURICH | CHSUISSE | 32 |
| BRNO | BRNO | CZCZ/SEP | 50 |
| BUDEJOVICE | BUDEJOVICE | CZCZ/SEP | 50 |
| CHEB | CHEB | CZCZ/SEP | 50 |
| DECIN | DECIN | CZCZ/SEP | 51 |
| HAVLICKUV BROD | HAVL_BROD | CZCZ/SEP | 50 |
| HRADEC KRALOVA | HRADEC KRA | CZCZ/SEP | 50 |
| OLOMOUC | OLOMOUC | CZCZ/SEP | 50 |
| OSTRAVA | OSTRAVA | CZCZ/SEP | 50 |
| PLZEN | PLZEN | CZCZ/SEP | 50 |
| PRAHA | PRAHA | CZCZ/SEP | 50 |
| TEPLICE | TEPLICE | CZCZ/SEP | 51 |
| AACHEN | AACHEN | D/GER | 14 |
| AALEN | AALEN | D/GER | 20 |
| AMBACH | AMBACH | D/GER | 28 |
| ANSBACH | ANSBACH | D/GER | 18 |
| BAD_KÖSEN | BAD_KÖSEN | D/GER | 18 |
| BAYREUTH | BAYREUTH | D/GER | 20 |

| CITY FULL NAME | CITY NAME at Information Window | COUNTRY NAME | REGION |
|---|---|---|---|
| BERLIN | BERLIN | D/GER | 32 |
| BIELEFELD | BIELEFELD | D/GER | 14 |
| BITBURG | BITBURG | D/GER | 13 |
| BOBLUM | BOBLUM | D/GER | 19 |
| BREMEN | BREMEN | D/GER | 22 |
| BREMERHAVEN | BREMERHAVEN | D/GER | 19 |
| BRUNSWICK | BRUNSWICK | D/GER | 22 |
| COTTBUS | COTTBUS | D/GER | 29 |
| CUXHAVEN | CUXHAVEN | D/GER | 19 |
| DONAUESCHINGEN | DONAUESCH. | D/GER | 57 |
| DORTMUND | DORTMUND | D/GER | 14 |
| DRESDEN | DRESDEN | D/GER | 29 |
| DUISBURG | DUISBURG | D/GER | 24 |
| DÜSSELDORF | DÜSSELDORF | D/GER | 24 |
| EISENACH | EISENACH | D/GER | 30 |
| ELBERT | ELBERT | D/GER | 30 |
| EMPLBT | EMPLBT | D/GER | 14 |
| ESSEN | ESSEN | D/GER | 24 |
| FEHMARN | FEHMARN | D/GER | 24 |
| FLENSBURG | FLENSBURG | D/GER | 24 |
| FRANKFURT AM MAIN | FRANKFURT.M | D/GER | 26 |
| FRANKFURT a.d. ODER | FRANKFURTO | D/GER | 32 |
| FREIBURG | FREIBURG | D/GER | 45 |
| FRIEDRICHSHAFEN | FRIEDRICHS. | D/GER | 54 |
| FULDA | FULDA | D/GER | 19 |
| GARMISCH_PATENK. | GARMISCH_P | D/GER | 48 |
| GERSEN | GERSEN | D/GER | 37 |
| GÖRLITZ | GÖRLITZ | D/GER | 29 |
| GOSLAR | GOSLAR | D/GER | 22 |
| GÖTTINGEN | GÖTTINGEN | D/GER | 37 |
| GREIFSWALD | GREIFSWALD | D/GER | 24 |
| HAGEN | HAGEN | D/GER | 13 |
| HALLE | HALLE | D/GER | 30 |
| HAMBURG | HAMBURG | D/GER | 19 |
| HANNOVER | HANNOVER | D/GER | 22 |
| HELIBONN | HELIBONN | D/GER | 59 |
| HILDESHEIM | HILDESHEIM | D/GER | 22 |
| HOF | HOF | D/GER | 30 |
| INGOLSTADT | INGOLSTADT | D/GER | 25 |
| JENA | JENA | D/GER | 30 |

| CITY FULL NAME | CITY NAME at Information Window | COUNTRY NAME | REGION |
|---|---|---|---|
| KAISERSLAUTERN | KAISERSLAU | D/GER | 12 |
| KARLSRUHE | KARLSRUHE | D/GER | 12 |
| KASSEL | KASSEL | D/GER | 17 |
| KEMPTEN | KEMPTEN | D/GER | 20 |
| KIEL | KIEL | D/GER | 24 |
| KORLENZ | KORLENZ | D/GER | 15 |
| KOLN | KOLN | D/GER | 14 |
| KONSTANZ | KONSTANZ | D/GER | 54 |
| LANDSHUT | LANDSHUT | D/GER | 25 |
| LEIPZIG | LEIPZIG | D/GER | 29 |
| LINDAU | LINDAU | D/GER | 48 |
| LINGEN | LINGEN | D/GER | 14 |
| LORRACH | LORRACH | D/GER | 54 |
| LUBECK | LUBECK | D/GER | 24 |
| LUNEBURG | LUNEBURG | D/GER | 22 |
| MAGDEBURG | MAGDEBURG | D/GER | 22 |
| MAINZ | MAINZ | D/GER | 18 |
| MANNHEIM | MANNHEIM | D/GER | 18 |
| MÜNCHEN | MÜNCHEN | D/GER | 26 |
| MÜNSTER | MÜNSTER | D/GER | 14 |
| NEUBRANDENBURG | NEUBURG | D/GER | 32 |
| NÜRNBERG | NÜRNBERG | D/GER | 20 |
| OFFENBURG | OFFENBURG | D/GER | 45 |
| OLDENBURG | OLDENBURG | D/GER | 14 |
| OSNABRÜCK | OSNABRÜCK | D/GER | 14 |
| PASSAU | PASSAU | D/GER | 28 |
| PFORZHEIM | PFORZHEIM | D/GER | 50 |
| PLAUEN | PLAUEN | D/GER | 30 |
| POTSDAM | POTSDAM | D/GER | 32 |
| REGENSBURG | REGENSBURG | D/GER | 25 |
| ROSENHEIM | ROSENHEIM | D/GER | 26 |
| ROSTOCK | ROSTOCK | D/GER | 24 |
| RÜGEN | RÜGEN | D/GER | 24 |
| SAARBRÜCKEN | SAARBRÜCKE | D/GER | 13 |
| SCHLEIZ | SCHLEIZ | D/GER | 30 |
| SCHWABISCH | SCHWABISCH | D/GER | 26 |
| SPEYERBOOG | SPEYERBOOG | D/GER | 19 |
| ST_PÖLTEN_CREISING | ST_PÖLTE_CI | D/GER | 59 |
| STUTTGART | STUTTGART | D/GER | 59 |
| SYLT | SYLT | D/GER | 19 |
| THIER | THIER | D/GER | 13 |
| TÜBINGEN | TÜBINGEN | D/GER | 59 |

| CITY FULL NAME | CITY NAME at Information Window | COUNTRY NAME | REGION |
|---|---|---|---|
| ULM | ULM | D/GER | 25 |
| VELLMGENSCHW. | VELL-SCHWE. | D/GER | 57 |
| WEIDEN | WEIDEN | D/GER | 28 |
| WERTHEIM | WERTHEIM | D/GER | 22 |
| WILHELMSHAVEN | WILHELMSHA | D/GER | 19 |
| WITTENBERG | WITTENBERG | D/GER | 30 |
| WÜRZBURG | WÜRZBURG | D/GER | 20 |
| ZWICKAU | ZWICKAU | D/GER | 30 |
| ALBORG | ALBORG | DK/DEN/MARK | 20 |
| ARHUS | ARHUS | DK/DEN/MARK | 21 |
| BORNHOLM | BORNHOLM | DK/DEN/MARK | 21 |
| ESBJERG | ESBJERG | DK/DEN/MARK | 20 |
| HERNING | HERNING | DK/DEN/MARK | 21 |
| KØBENHAVN | KØBENHAVN | DK/DEN/MARK | 23 |
| KOLDING | KOLDING | DK/DEN/MARK | 22 |
| ODENSE | ODENSE | DK/DEN/MARK | 21 |
| RONNE | RONNE | DK/DEN/MARK | 55 |
| SKAGEN | SKAGEN | DK/DEN/MARK | 20 |
| THYBORØN | THYBORØN | DK/DEN/MARK | 20 |
| BARCELONA* | BARCELONA* | ES/SPAIN | 69 |
| BILBAO* | BILBAO* | ES/SPAIN | 65 |
| FICHTIEO* | FICHTIEO* | ES/SPAIN | 65 |
| GIJON* | GIJON* | ES/SPAIN | 74 |
| GRANADA* | GRANADA* | ES/SPAIN | 67 |
| IRUN* | IRUN* | ES/SPAIN | 65 |
| LLORET DE MAR* | LLORET.MA* | ES/SPAIN | 69 |
| MADRID* | MADRID* | ES/SPAIN | 67 |
| MARID* | MARID* | ES/SPAIN | 67 |
| PALMA DE MALLORCA* | PALMA DE MA* | ES/SPAIN | 67 |
| SEVILLA* | SEVILLA* | ES/SPAIN | 71 |
| VALENCIA* | VALENCIA* | ES/SPAIN | 68 |
| VALKZ | VALKZ | FI/LATVIEN | 48 |
| ABBE | ABBE | FRANCE | 2 |
| AJACCIO* | AJACCIO* | FRANCE | 73 |
| ALBI | ALBI | FRANCE | 5 |
| ALENCON | ALENCON | FRANCE | 2 |
| ALES | ALES | FRANCE | 8 |
| AMIENS | AMIENS | FRANCE | 17 |
| ANGERS | ANGERS | FRANCE | 3 |
| ANGOULEME | ANGOULEME | FRANCE | 5 |
| ANNECY | ANNECY | FRANCE | 11 |
| AUCH | AUCH | FRANCE | 9 |

| CITY FULL NAME | CITY NAME at Information Window | COUNTRY NAME | REGION |
|---|---|---|---|
| AURILLAC | AURILLAC | FRANCE | 4 |
| AUXERRE | AUXERRE | FRANCE | 2 |
| AVIGNON | AVIGNON | FRANCE | 8 |
| BAGNERES_DE_LUC | BAGNERES_L | FRANCE | 9 |
| BASTIA* | BASTIA* | FRANCE | 75 |
| BAYONNE | BAYONNE | FRANCE | 13 |
| BELFORT | BELFORT | FRANCE | 45 |
| BESANCON | BESANCON | FRANCE | 11 |
| BIGERES | BIGERES | FRANCE | 5 |
| BLOIS | BLOIS | FRANCE | 2 |
| BOBIGNY | BOBIGNY | FRANCE | 2 |
| BORDEAUX | BORDEAUX | FRANCE | 0 |
| BOULOGNE | BOULOGNE | FRANCE | 0 |
| BOURGES | BOURGES | FRANCE | 6 |
| BREST | BREST | FRANCE | 0 |
| BRIANCON | BRIANCON | FRANCE | 10 |
| BRIVE-LA-GAILLARDE | BRIVE-LA-GA | FRANCE | 5 |
| CAEN | CAEN | FRANCE | 17 |
| CAHORS | CAHORS | FRANCE | 7 |
| CANNES | CANNES | FRANCE | 45 |
| CARCASSONN | CARCASSONN | FRANCE | 7 |
| CERGY_POINT | CERGY_POINT | FRANCE | 2 |
| CHALONS | CHALONS | FRANCE | 2 |
| CHARTRES | CHARTRES | FRANCE | 2 |
| CHAUMONT | CHAUMONT | FRANCE | 7 |
| CHERBOURG | CHERBOURG | FRANCE | 3 |
| CLERMONT-FERAND | CLERMONT-F | FRANCE | 4 |
| COLMAR | COLMAR | FRANCE | 45 |
| CRETEIL | CRETEIL | FRANCE | 2 |
| DIGNE | DIGNE | FRANCE | 8 |
| DIJON | DIJON | FRANCE | 7 |
| EPINAL | EPINAL | FRANCE | 7 |
| EVIAN | EVIAN | FRANCE | 11 |
| EVREUX | EVREUX | FRANCE | 17 |
| FAYF | FAYF | FRANCE | 2 |
| FLORAC | FLORAC | FRANCE | 4 |
| FOIX | FOIX | FRANCE | 5 |
| GAP | GAP | FRANCE | 10 |
| GRENOBLE | GRENOBLE | FRANCE | 11 |
| GUERET | GUERET | FRANCE | 4 |
| LA ROCHELL | LAROCHELL | FRANCE | 3 |

| CITY FULL NAME | CITY NAME at Information Window | COUNTRY NAME | REGION |
|---|---|---|---|
| LA_BOCHE_S | LA_BOCHE_S | FRANCE | 1 |
| LAON | LAON | FRANCE | 17 |
| LAVAL | LAVAL | FRANCE | 3 |
| LE_MANS | LE_MANS | FRANCE | 3 |
| LE_MANS | LE_MANS | FRANCE | 3 |
| LILLE | LILLE | FRANCE | 6 |
| LIMOGES | LIMOGES | FRANCE | 7 |
| LONS_LE_S | LONS_LE_S | FRANCE | 7 |
| LORIENT | LORIENT | FRANCE | 3 |
| LYON | LYON | FRANCE | 9 |
| MACON | MACON | FRANCE | 9 |
| MARSEILLE | MARSEILLE | FRANCE | 8 |
| MENDE | MENDE | FRANCE | 4 |
| MENOU | MENOU | FRANCE | 4 |
| METZ | METZ | FRANCE | 7 |
| MILLAU | MILLAU | FRANCE | 4 |
| MONT_MARSAN | MONT_DE_MA | FRANCE | 0 |
| MONTELIMAR | MONTELIMAR | FRANCE | 8 |
| MONTELIMAR | MONTELIMAR | FRANCE | 8 |
| MONTLUCON | MONTLUCON | FRANCE | 5 |
| MONTPELLIER | MONTPELLIER | FRANCE | 5 |
| NANCY | NANCY | FRANCE | 7 |
| NANCY | NANCY | FRANCE | 7 |
| NANTERRE | NANTERRE | FRANCE | 2 |
| NANTES | NANTES | FRANCE | 3 |
| NEVERS | NEVERS | FRANCE | 2 |
| NICE | NICE | FRANCE | 43 |
| NIMES | NIMES | FRANCE | 8 |
| NIORT | NIORT | FRANCE | 3 |
| ORLEANS | ORLEANS | FRANCE | 2 |
| PAU | PAU | FRANCE | 0 |
| PAU | PAU | FRANCE | 0 |
| PERIGUEUX | PERIGUEUX | FRANCE | 0 |
| PERPIGNAN | PERPIGNAN | FRANCE | 5 |
| POITIERS | POITIERS | FRANCE | 1 |
| PRIVAS | PRIVAS | FRANCE | 8 |
| PUY_EV_VEL | PUY_EV_VEL | FRANCE | 4 |
| REIMS | REIMS | FRANCE | 2 |
| RENNES | RENNES | FRANCE | 3 |
| ROUEN | ROUEN | FRANCE | 17 |
| ROUEN | ROUEN | FRANCE | 15 |
| SEDAN | SEDAN | FRANCE | 13 |

| CITY FULL NAME | CITY NAME at Information Window | COUNTRY NAME | REGION |
|---|---|---|---|
| ST_AMOUC | ST_AMOUC | FRANCE | 5 |
| ST_FLOUR | ST_FLOUR | FRANCE | 5 |
| ST_THOREZ | ST_THOREZ | FRANCE | 8 |
| STRASBOURG | STRASBOURG | FRANCE | 45 |
| TARBES | TARBES | FRANCE | 0 |
| TOULON | TOULON | FRANCE | 8 |
| TOULOUSE | TOULOUSE | FRANCE | 0 |
| TOURS | TOURS | FRANCE | 3 |
| TROYES | TROYES | FRANCE | 2 |
| VALENCE | VALENCE | FRANCE | 9 |
| VERSAILLES | VERSAILLES | FRANCE | 2 |
| VICHY | VICHY | FRANCE | 5 |
| BUDAPEST* | BUDAPEST* | HUNGARY | 63 |
| DEBRECEN* | DEBRECEN* | HUNGARY | 65 |
| GYOR | GYOR | HUNGARY | 63 |
| MISKOLC* | MISKOLC* | HUNGARY | 65 |
| PECS* | PECS* | HUNGARY | 63 |
| SZOLNOK* | SZOLNOK* | HUNGARY | 63 |
| SZOMBATHELY* | SZOMBATHEL | HUNGARY | 63 |
| SZEKES* | SZEKES* | HUNGARY | 63 |
| SZOLNOK* | SZOLNOK* | HUNGARY | 65